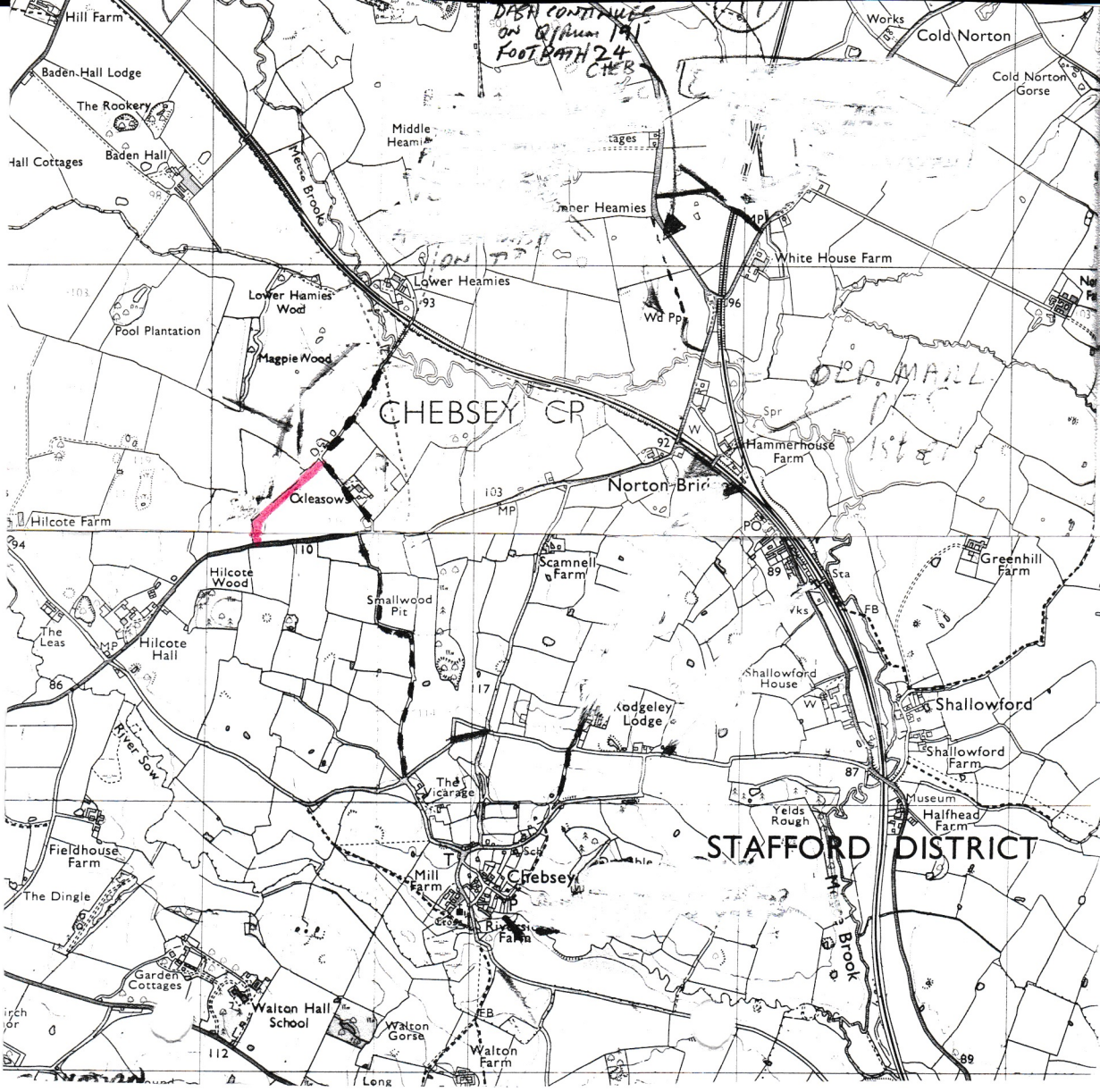
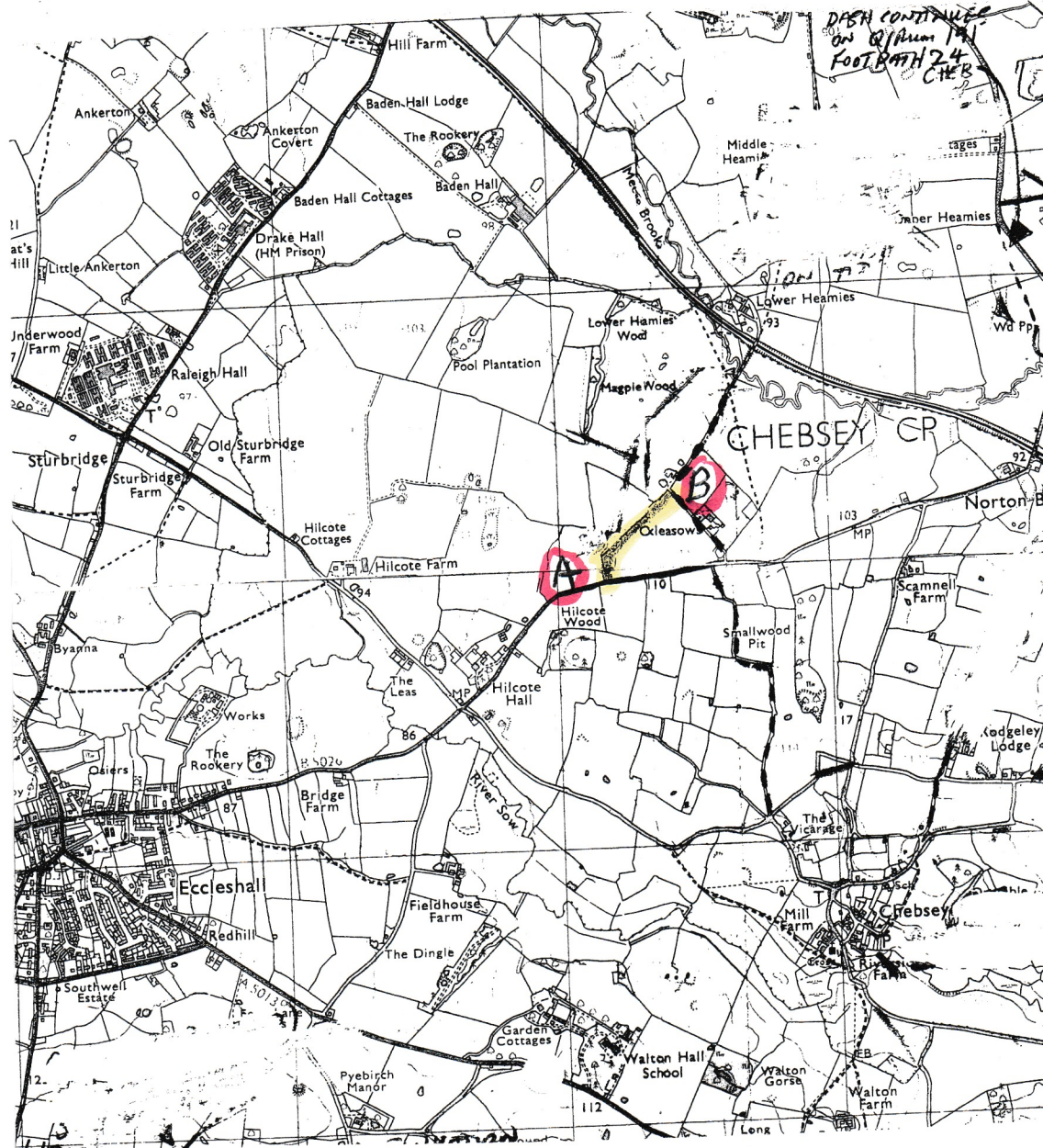


*DASH CONTINUES
ON OFFPLAN 141
FOOT PATH 24
CHB*





DASH CONTINUED
on A114/115
FOOT PATH 24
CHEB

CHEBSEY CP

A

B

Eccleshall

Chebsey

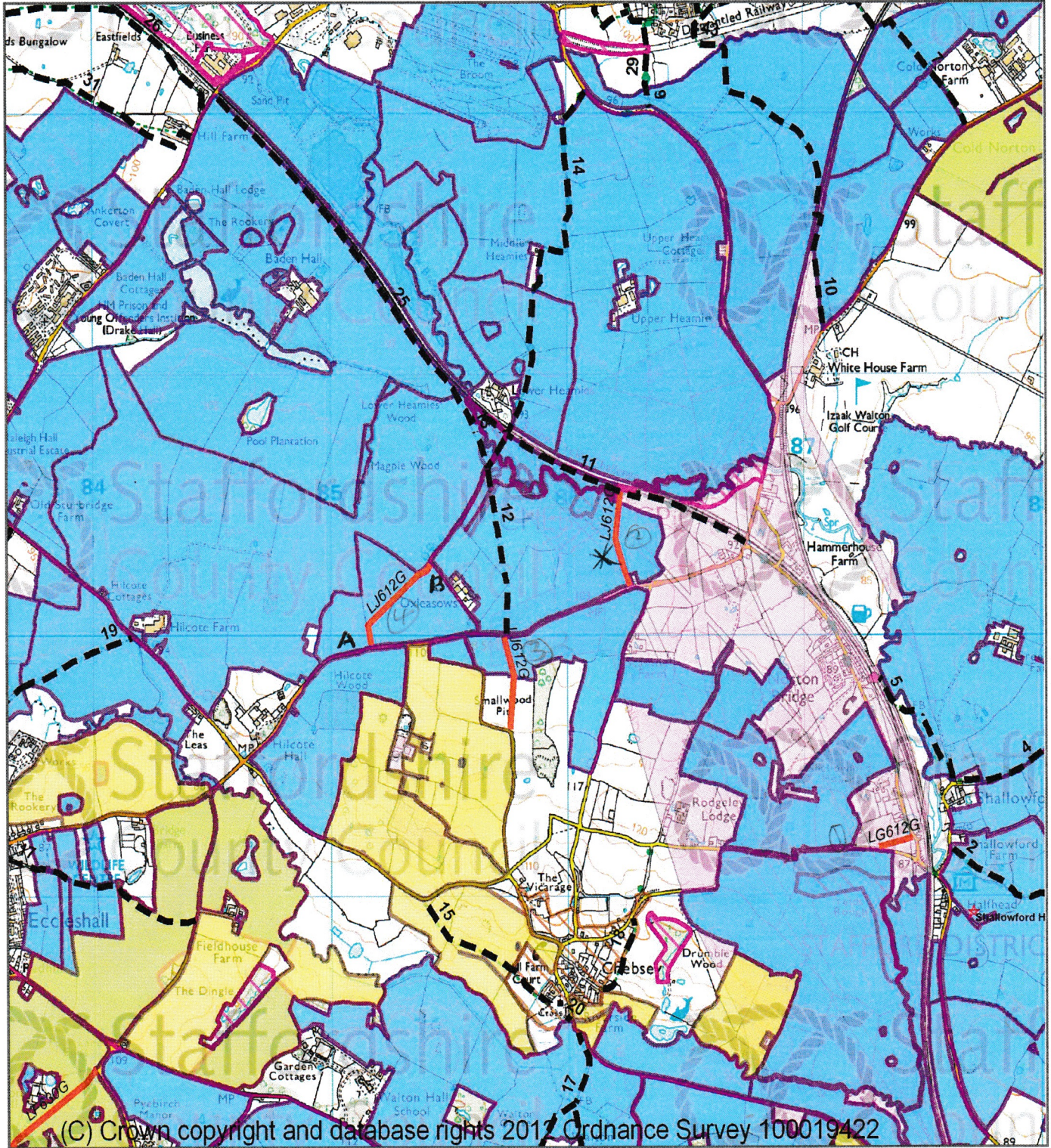
Drake Hall (HM Prison)

Hilcote Farm

Sturbridge

Walton Hall School

Staffordshire County Council LocalView



(C) Crown copyright and database rights 2012 Ordnance Survey 100019422



(C) Crown Copyright and database rights 2012. Ordnance Survey 100019422. You are not permitted to copy, sub-license, distribute or sell any form of this data to third parties in any form.

- Map**
- Watermark
 - Public Rights of Way
 - Footpath
 - Bridlepath
 - BOAT
 - ◆ Restricted byway or RUPP
 - Section 53
 - Access Land
 - Common Land
 - Open Country
 - Countryside Stewardship Scheme
 - Environmental Stewardship
 - Historic Conservation Areas
 - Sites of Special Scientific Interest
 - Sites of Biological Interest
 - Special Areas of Conservation
 - Planning applications OS 1:25,000 Raster (1:15k to 1:35k)
 - 0

Scale 1:20805
(original print scale)



Notes:

1. Highway to Chelmsley to Highway at Norton Bridge
2. B5026 to Highway at Oxleasows
3. From B5026 to highway at Chelmsley.
4. B5026 to public